

- NOTES:**
- TO ENABLE WORKS PRIOR TO ALTERNATING PHASES OUTLINED, FURTHER TRAFFIC MANAGEMENT CONSIDERATIONS MUST BE ASSESSED
 - WORKS MAY BE CARRIED OUT WITHIN THE WORKS SITE ON A PHASES BASIS TO MINIMISE ADVERSE IMPACTS ON TRAFFIC
 - ALL CONSTRUCTION TRAFFIC TO BE WHEEL WASHED, CLEANED AND COVERED PRIOR TO LEAVING THE WORKSITE.
 - A MAXIMUM SPEED LIMIT OF 50kph TO BE MAINTAINED TO ENSURE THE SAFETY OF ALL ROAD USERS DURING THE CONSTRUCTION PHASE

- PHASE 1 WORKS:**
- MOBILISE AND PREPARE SITE
 - INSTALL SHEET PILES TO ALLOW DEEP EXCAVATION.
 - CONSTRUCT RW2.
 - STOP - GO TRAFFIC MANAGEMENT REQUIRED ON LOCAL ROAD BETWEEN CHAINAGE 325 - 425. TRAFFIC MANAGEMENT TO EXTEND TO SITE TRAFFIC ENTERING AND LEAVING THE SITE.
 - TRAFFIC TURNING ON TO SOUTHBOUND DIVERGE WILL BE REDUCED TO ONE LANE ON APPROACH TO WORKS.

Includes Ordnance Survey Ireland data reproduced under OSI Licence number Cork County Council 2010/2006/ CCMA/ Cork County Council
 Unauthorised reproduction infringes Ordnance Survey Ireland and Government of Ireland copyright. © Ordnance Survey Ireland, 2017

Client

Cork County Council
 National Roads Office,
 Richmond,
 Glanmire,
 Co. Cork.
 Tel. No: (021) 4821046
 Fax. No: (021) 4866209

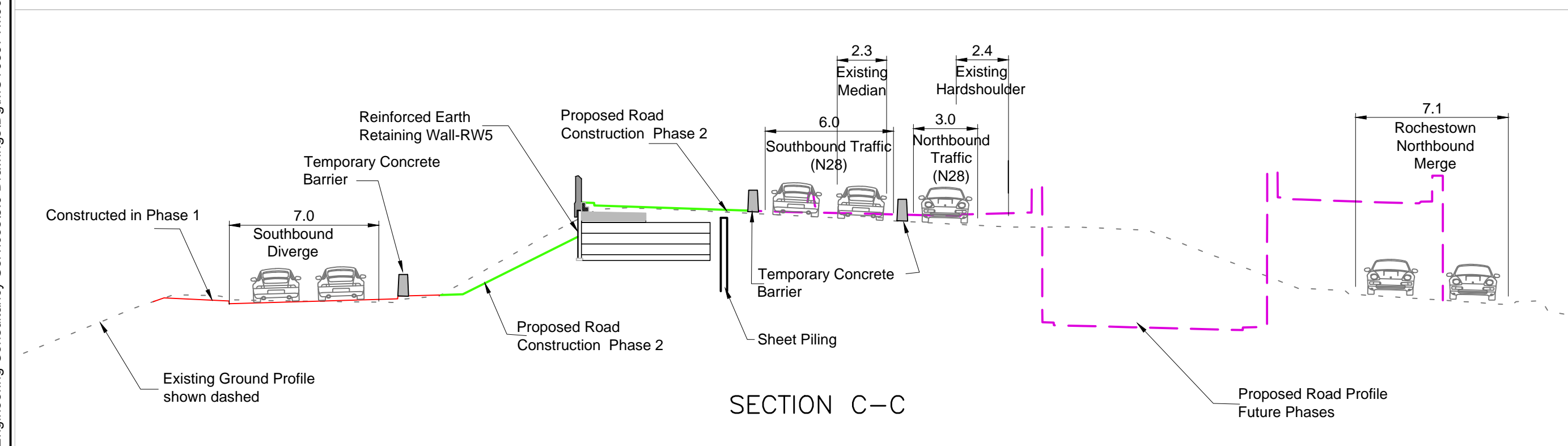
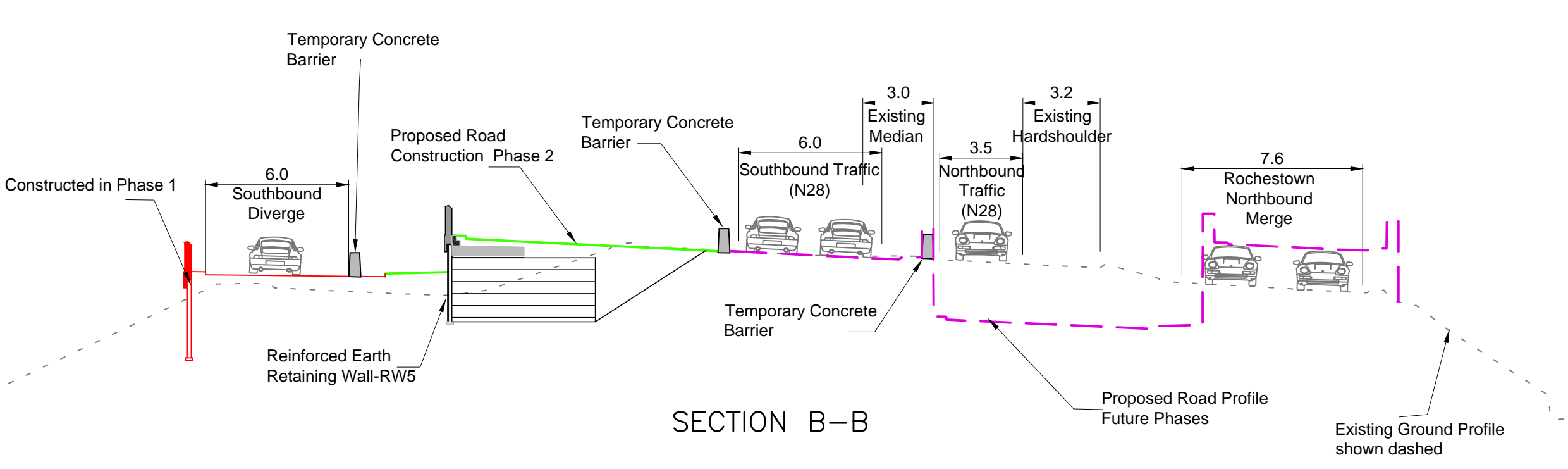
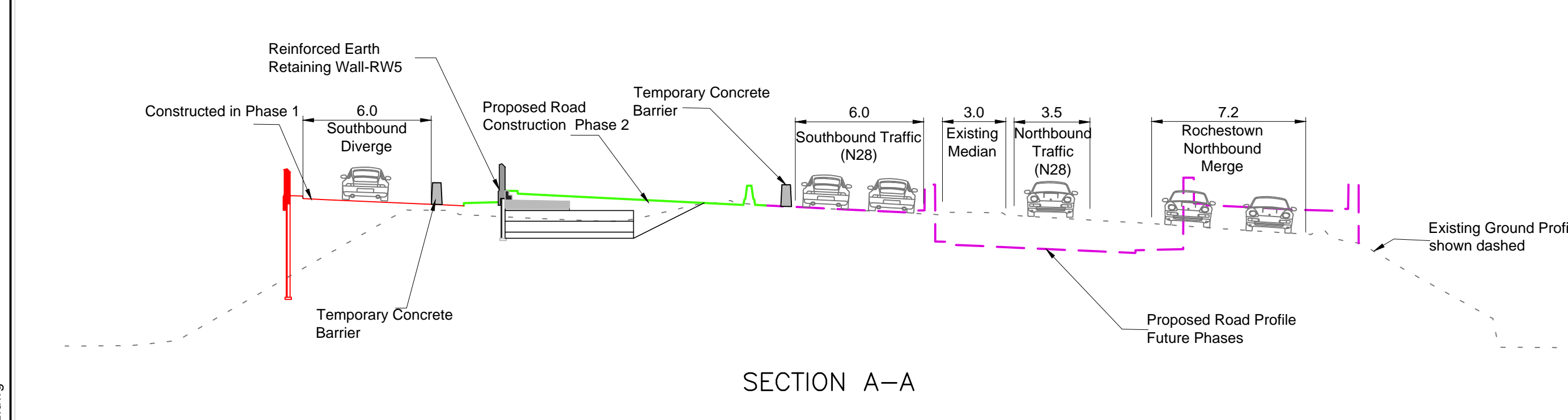
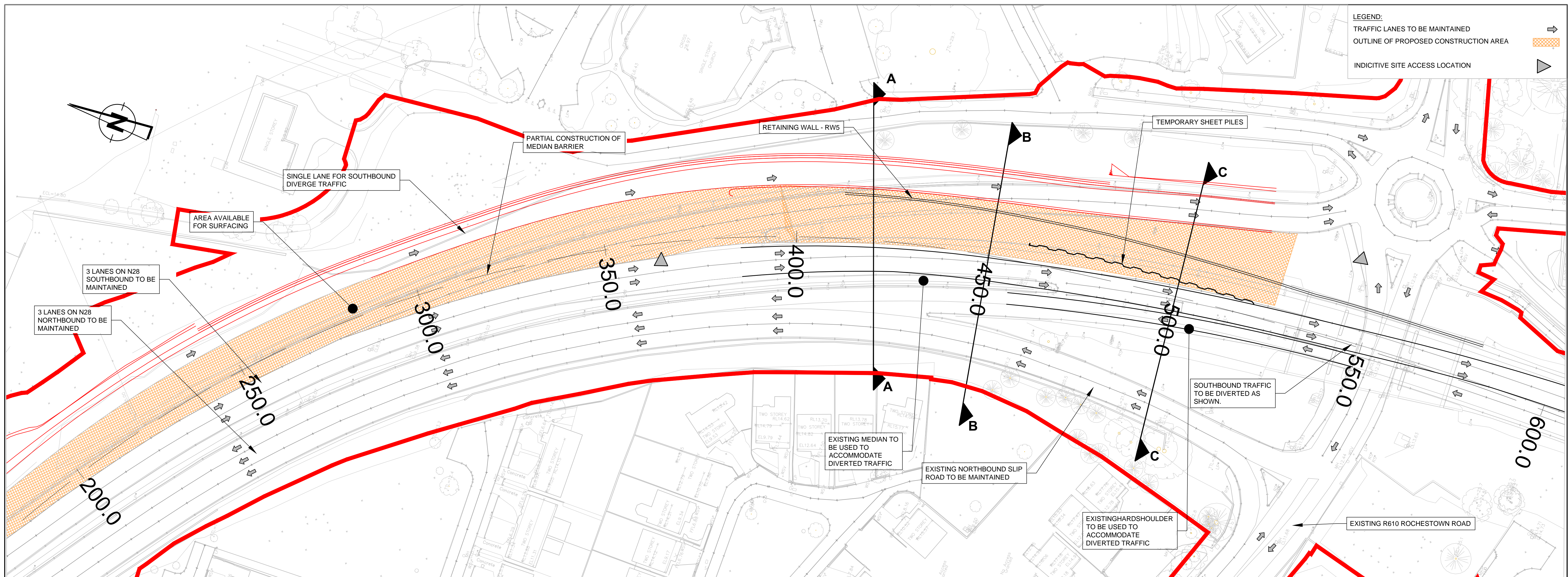
General Notes

(i) This drawing is the property of RPS Consulting Engineers, it is a confidential document and must not be copied, used, or its content divulged without prior written consent.
 (ii) All Levels refer to Ordnance Survey Datum, Malin Head.
 (iii) DO NOT SCALE. Use figured dimensions only. If in doubt ask.
 (iv) Hard copies, dwf and pdf will form a controlled issue of the drawing. All other formats (dwg etc) are deemed to be an uncontrolled issue and any work carried out based on these files is at the recipients own risk. RPS will not accept any responsibility for any errors from the use of these files, either by human error by the recipient, listing of the un-dimensioned measurements, compatibility with the recipients software, and any errors arising when these files are used to aid the recipients drawing production, or setting out on site.

F01	May 17	DR	FINAL ISSUE	MM
No.	Date	Dr/Chk	Amendment / Issue	App

Innishmore
 Ballincollig
 Co. Cork
 Ireland
 T +353 21 4665900
 W www.rpsgroup.com/ireland
 E ireland@rpsgroup.com

Drawn	MG	Project	M28 CORK TO RINGASKIDDY PROJECT		
Checked	MG	Title	TRAFFIC MANAGEMENT PLAN ROCHESTOWN ROAD / BLOOMFIELD INTERCHANGE PHASE 1		
Approved	MN	Job No.	MCT0597	File Ref.	MCT0597NTS001
Date	JAN. 2015	Drg. No.	TM0001	Rev.	F01
Scale	N.T.S @ A3 N.T.S @ A1				



- NOTES:**
- TO ENABLE WORKS PRIOR TO ALTERNATING PHASES OUTLINED, FURTHER TRAFFIC MANAGEMENT CONSIDERATIONS MUST BE ASSESSED
 - WORKS MAY BE CARRIED OUT WITHIN THE WORKS SITE ON A PHASED BASIS TO MINIMISE ADVERSE IMPACTS ON TRAFFIC
 - ALL CONSTRUCTION TRAFFIC TO BE WHEEL WASHED, CLEANED AND COVERED PRIOR TO LEAVING THE WORKSITE.
 - A MAXIMUM SPEED LIMIT OF 50kph TO BE MAINTAINED TO ENSURE THE SAFETY OF ALL ROAD USERS DURING THE CONSTRUCTION PHASE

- PHASE 2 WORKS:**
- MOBILISE AND PREPARE SITE
 - INSTALL SHEET PILES TO ALLOW DEEP EXCAVATION.
 - CONSTRUCT RW5.
 - SOUTHBOUND TRAFFIC TO BE DIVERTED ON TO MEDIAN IN ORDER TO MAINTAIN TWO-LANE FLOW SOUTH FOR DURATION OF THIS PHASE
 - TRAFFIC TURNING ON TO SOUTHBOUND DIVERGE WILL BE REDUCED TO ONE LANE ON APPROACH TO WORKS.

Includes Ordnance Survey Ireland data reproduced under OSI Licence number Cork County Council 2010/2006/ CCMA/ Cork County Council
 Unauthorised reproduction infringes Ordnance Survey Ireland and Government of Ireland copyright. © Ordnance Survey Ireland, 2017

Client

Cork County Council
 National Roads Office,
 Richmond,
 Glanmire,
 Co. Cork.
 Tel. No: (021) 4821046
 Fax. No: (021) 4866209

General Notes

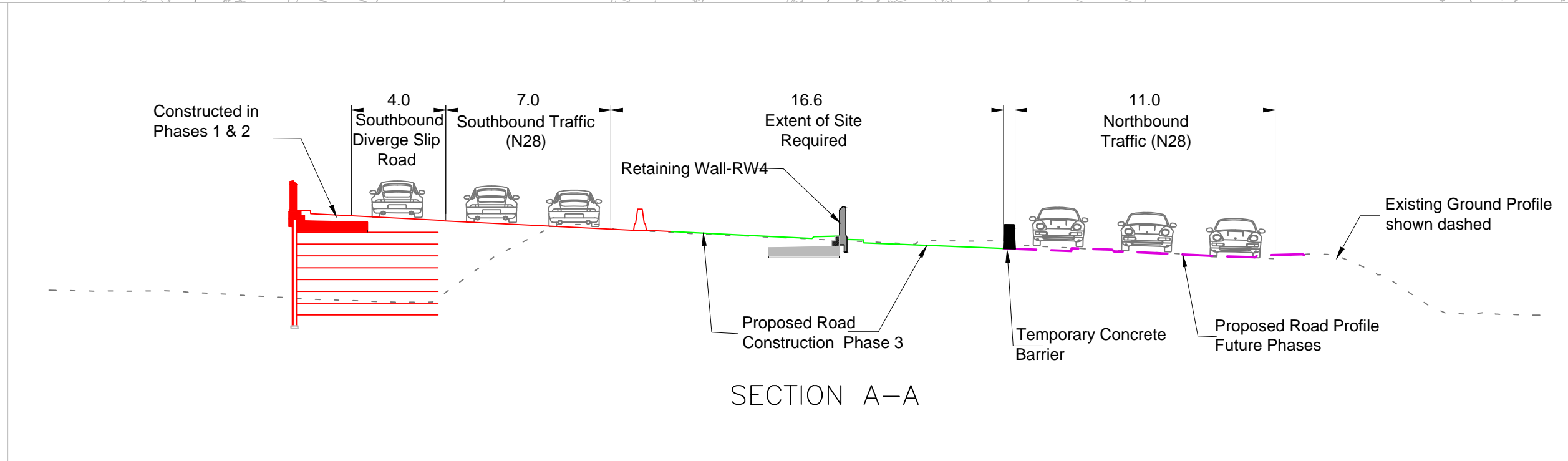
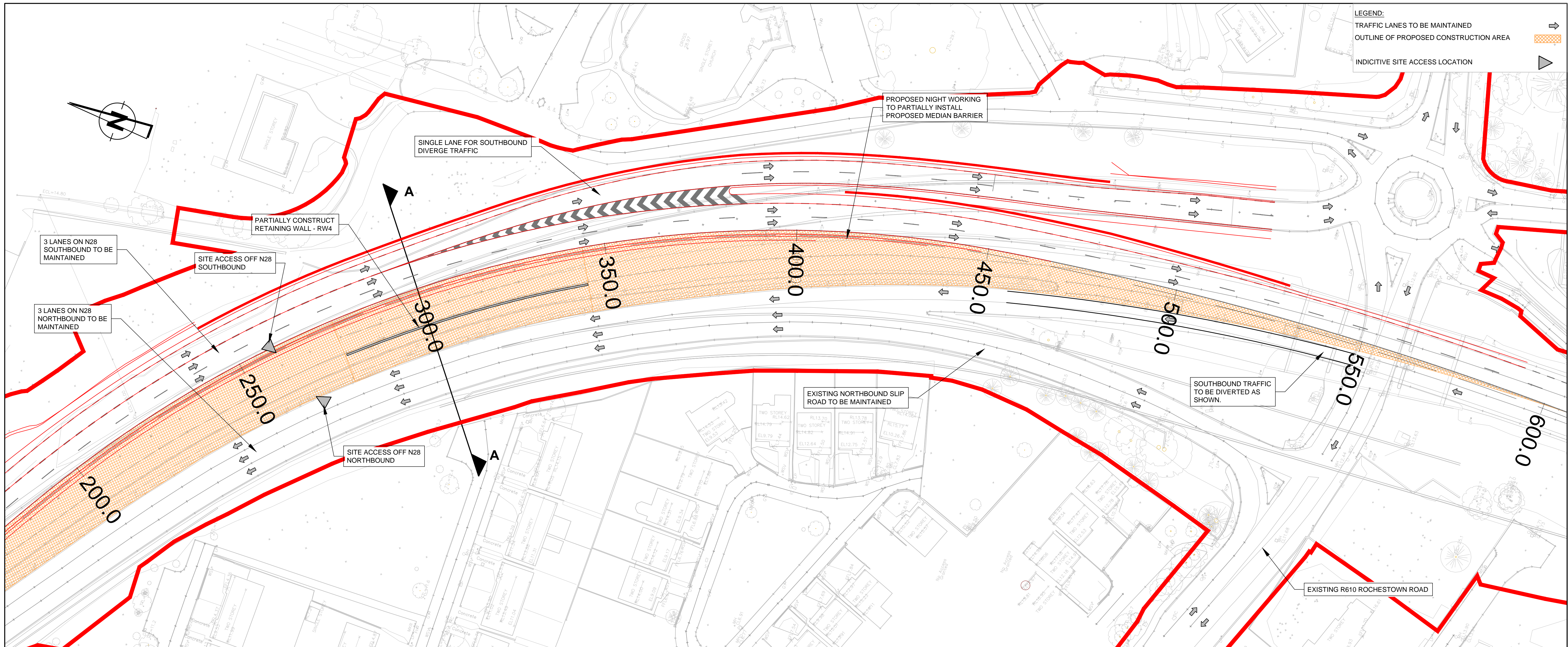
(i) This drawing is the property of RPS Consulting Engineers, it is a confidential document and must not be copied, used, or its content divulged without prior written consent.
 (ii) All Levels refer to Ordnance Survey Datum, Malin Head.
 (iii) DO NOT SCALE, use figured dimensions only, if in doubt ask.
 (iv) Hard copies, dwf and pdf will form a controlled issue of the drawing. All other formats (dwg etc) are deemed to be an uncontrolled issue and any work carried out based on these files is at the recipients own risk. RPS will not accept any responsibility for any errors from the use of these files, either by human error by the recipient, listing of the un-dimensioned measurements, compatibility with the recipients software, and any errors arising when these files are used to aid the recipients drawing production, or setting out on site.

No.	Date	By	App	Amendment / Issue
F01	May 17	DR	MM	FINAL ISSUE

T +353 21 4665900
 W www.rpsgroup.com/ireland
 E ireland@rpsgroup.com

Drawn	MG	Project	M28 CORK TO RINGASKIDDY PROJECT		
Checked	MG	Title	TRAFFIC MANAGEMENT PLAN ROCHESTOWN ROAD / BLOOMFIELD INTERCHANGE PHASE 2		
Approved	MN	File Ref.	MCT0597NTS001	Dwg. No.	TM0002
Date	JAN. 2015	Rev.	F01		
Scale	N.T.S @ A3 N.T.S @ A1				
Job No.	MCT0597				

R:\MCT0597 - N28 Upgrade Scheme - Engineering Consultancy Services\6.0 Drawings\Drawings\TM0002.dwg



- NOTES:
- TO ENABLE WORKS PRIOR TO ALTERNATING PHASES OUTLINED, FURTHER TRAFFIC MANAGEMENT CONSIDERATIONS MUST BE ASSESSED
 - WORKS MAY BE CARRIED OUT WITHIN THE WORKS SITE ON A PHASED BASIS TO MINIMISE ADVERSE IMPACTS ON TRAFFIC
 - ALL CONSTRUCTION TRAFFIC TO BE WHEEL WASHED, CLEANED AND COVERED PRIOR TO LEAVING THE WORKSITE.
 - A MAXIMUM SPEED LIMIT OF 50kph TO BE MAINTAINED TO ENSURE THE SAFETY OF ALL ROAD USERS DURING THE CONSTRUCTION PHASE

- PHASE 3 WORKS:
- MOBILISE AND PREPARE SITE
 - PARTIALLY CONSTRUCT RW4 AS INDICATED ON LAYOUT ABOVE.
 - PARTIAL CONSTRUCTION OF PROPOSED MEDIAN BARRIER AND PROPOSED ROAD LAYOUT

R:\MCT0597 - N28 Upgrade Scheme - Engineering Consultancy Services\6.0 Drawings\DMCT0597\TM0003.dwg
 Includes Ordnance Survey Ireland data reproduced under OSI Licence number Cork County Council 2010/2006/ CCMA/ Cork County Council
 Unauthorised reproduction infringes Ordnance Survey Ireland and Government of Ireland copyright. © Ordnance Survey Ireland, 2017

Client

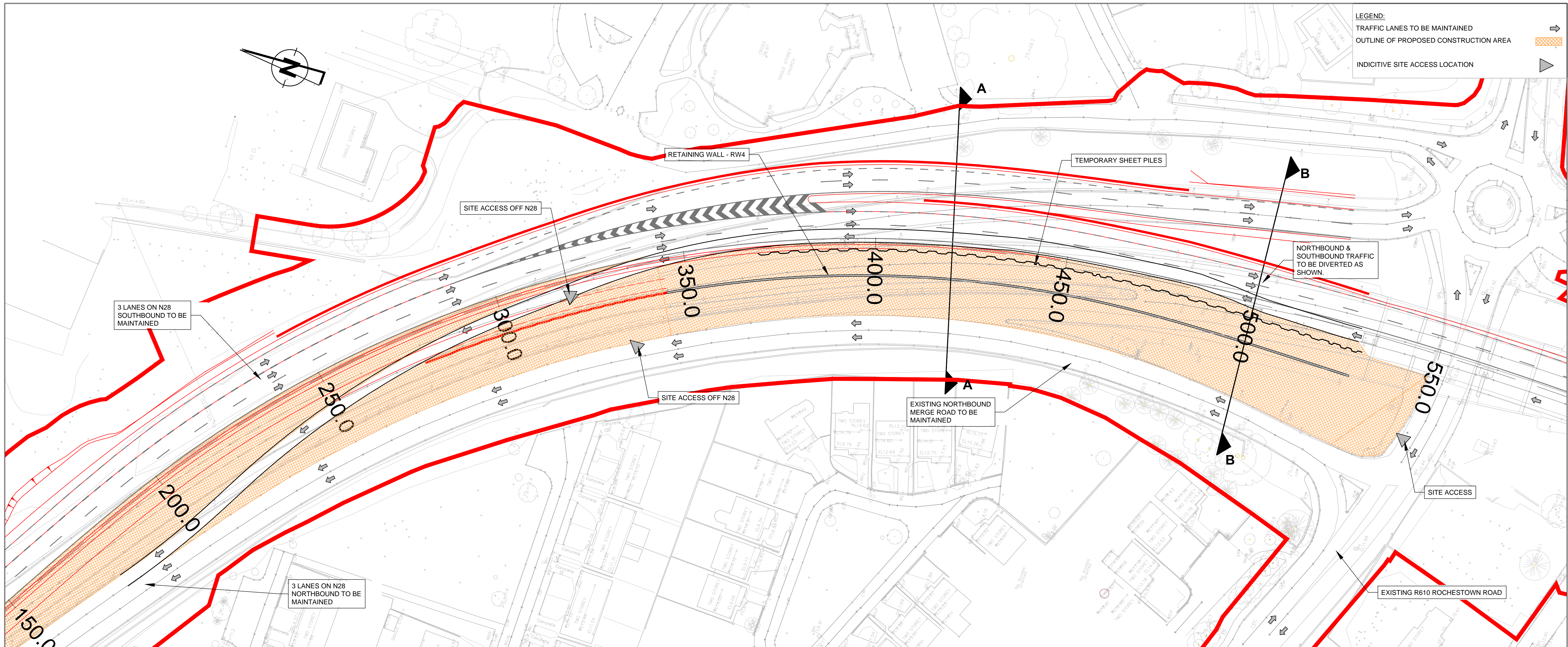
Cork County Council
 National Roads Office,
 Richmond,
 Glanmire,
 Co. Cork.
 Tel. No: (021) 4821046
 Fax. No: (021) 4866209

General Notes
 (i) This drawing is the property of RPS Consulting Engineers, it is a confidential document and must not be copied, used, or its content divulged without prior written consent.
 (ii) All Levels refer to Ordnance Survey Datum, Malin Head.
 (iii) DO NOT SCALE, use figured dimensions only, if in doubt ask.
 (iv) Hard copies, dwf and pdf will form a controlled issue of the drawing. All other formats (dvg etc) are deemed to be an uncontrolled issue and any work carried out based on these files is at the recipients own risk. RPS will not accept any responsibility for any errors from the use of these files, either by human error by the recipient, listing of the un-dimensioned measurements, compatibility with the recipients software, and any errors arising when these files are used to aid the recipients drawing production, or setting out on site.

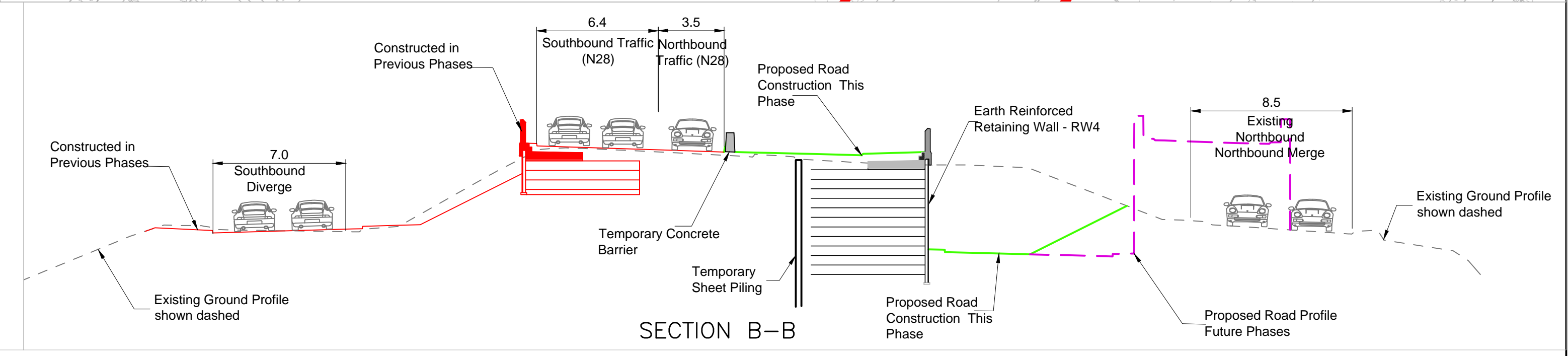
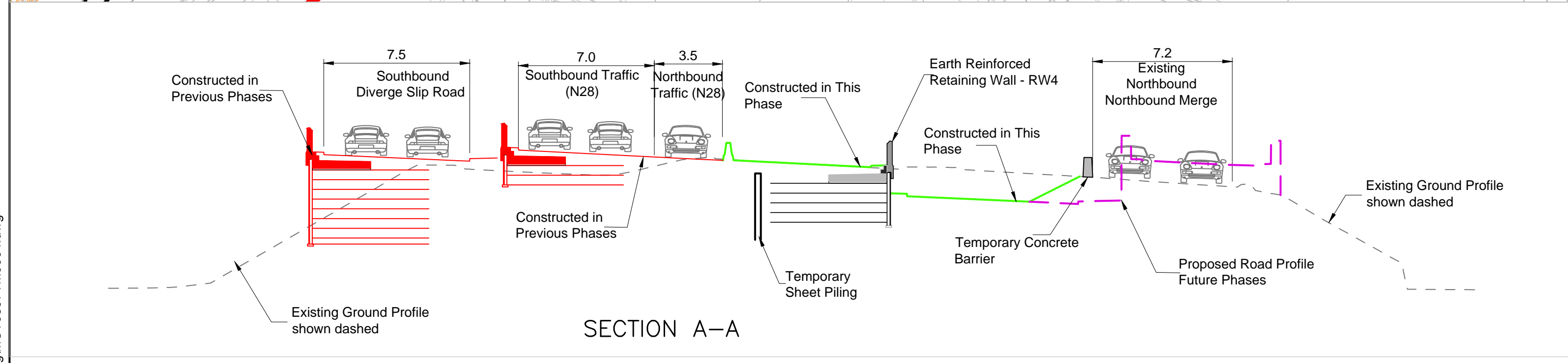
No.	Date	By	App	Amendment / Issue
F01	May 17	MG	MN	FINAL ISSUE

T +353 21 4665900
 W www.rpsgroup.com/ireland
 E ireland@rpsgroup.com

Drawn	MG	Project	M28 CORK TO RINGASKIDDY PROJECT		
Checked	MG	Title	TRAFFIC MANAGEMENT PLAN ROCHESTOWN ROAD / BLOOMFIELD INTERCHANGE PHASE 3		
Approved	MN	Job No.	MCT0597	File Ref.	MCT0597NTS001
Date	JAN. 2015	Drg. No.	TM0003	Rev.	F01
Scale	N.T.S @ A3 N.T.S @ A1				



LEGEND:
 TRAFFIC LANES TO BE MAINTAINED →
 OUTLINE OF PROPOSED CONSTRUCTION AREA [Hatched Box]
 INDICITIVE SITE ACCESS LOCATION [Arrow]



- PHASE 4 WORKS:**
- MOBILISE AND PREPARE SITE
 - CONSTRUCT RW4 AS INDICATED ON LAYOUT.
 - CONSTRUCT ONE LANE OF NORTHBOUND MERGE
 - COMPLETE ROAD FINISHES

- NOTES:**
- TO ENABLE WORKS PRIOR TO ALTERNATING PHASES OUTLINED, FURTHER TRAFFIC MANAGEMENT CONSIDERATIONS MUST BE ASSESSED
 - WORKS MAY BE CARRIED OUT WITHIN THE WORKS SITE ON A PHASED BASIS TO MINIMISE ADVERSE IMPACTS ON TRAFFIC
 - ALL CONSTRUCTION TRAFFIC TO BE WHEEL WASHED, CLEANED AND COVERED PRIOR TO LEAVING THE WORKSITE.
 - A MAXIMUM SPEED LIMIT OF 50kph TO BE MAINTAINED TO ENSURE THE SAFETY OF ALL ROAD USERS DURING THE CONSTRUCTION PHASE

R:\MCT0597 - N28 Upgrade Scheme - Engineering Consultancy Services\6.0 Drawings\DMCT0597\TM0004.dwg

Includes Ordnance Survey Ireland data reproduced under OSI Licence number Cork County Council 2010/2006/ CCMA/ Cork County Council
 Unauthorised reproduction infringes Ordnance Survey Ireland and Government of Ireland copyright. © Ordnance Survey Ireland, 2017

Client

Cork County Council
 National Roads Office,
 Richmond,
 Glanmire,
 Co. Cork. Tel. No: (021) 4821046
 Fax. No: (021) 4866209

General Notes

(i) This drawing is the property of RPS Consulting Engineers, it is a confidential document and must not be copied, used, or its content divulged without prior written consent.
 (ii) All Levels refer to Ordnance Survey Datum, Malin Head.
 (iii) DO NOT SCALE. Use figured dimensions only. If in doubt ask.
 (iv) Hard copies, dwf and pdf will form a controlled issue of the drawing. All other formats (dvg etc) are deemed to be an uncontrolled issue and any work carried out based on these files is at the recipients own risk. RPS will not accept any responsibility for any errors from the use of these files, either by human error by the recipient, listing of the un-dimensioned measurements, compatibility with the recipients software, and any errors arising when these files are used to aid the recipients drawing production, or setting out on site.

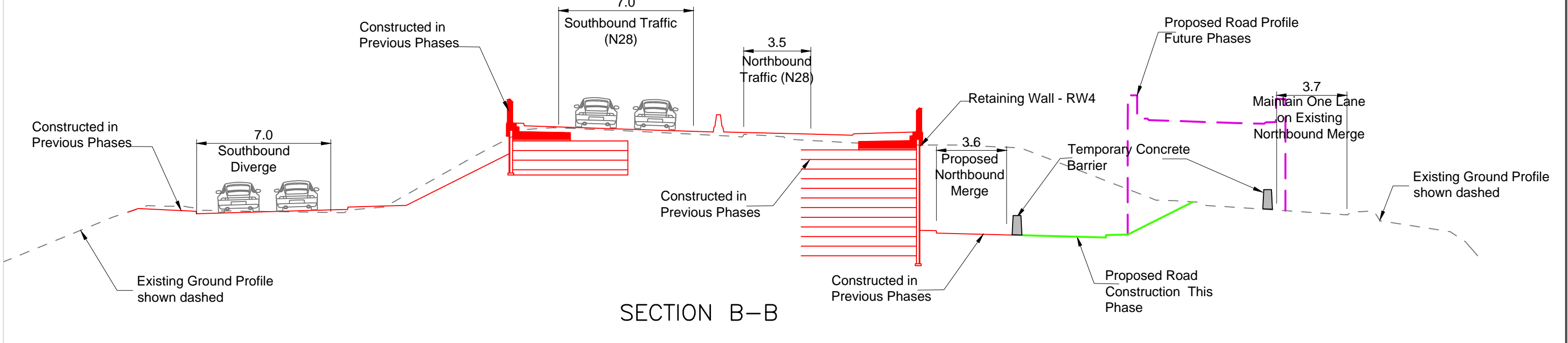
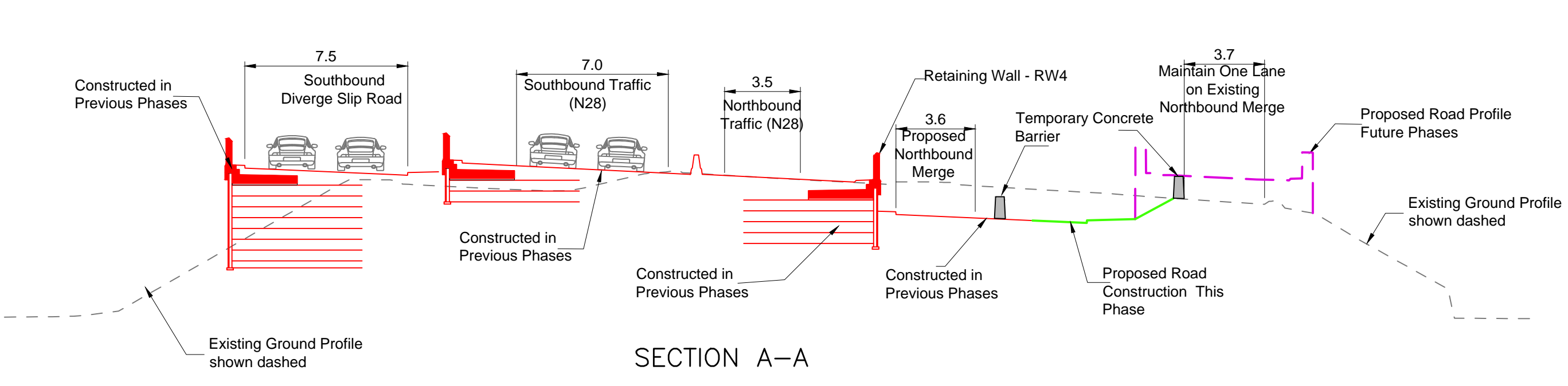
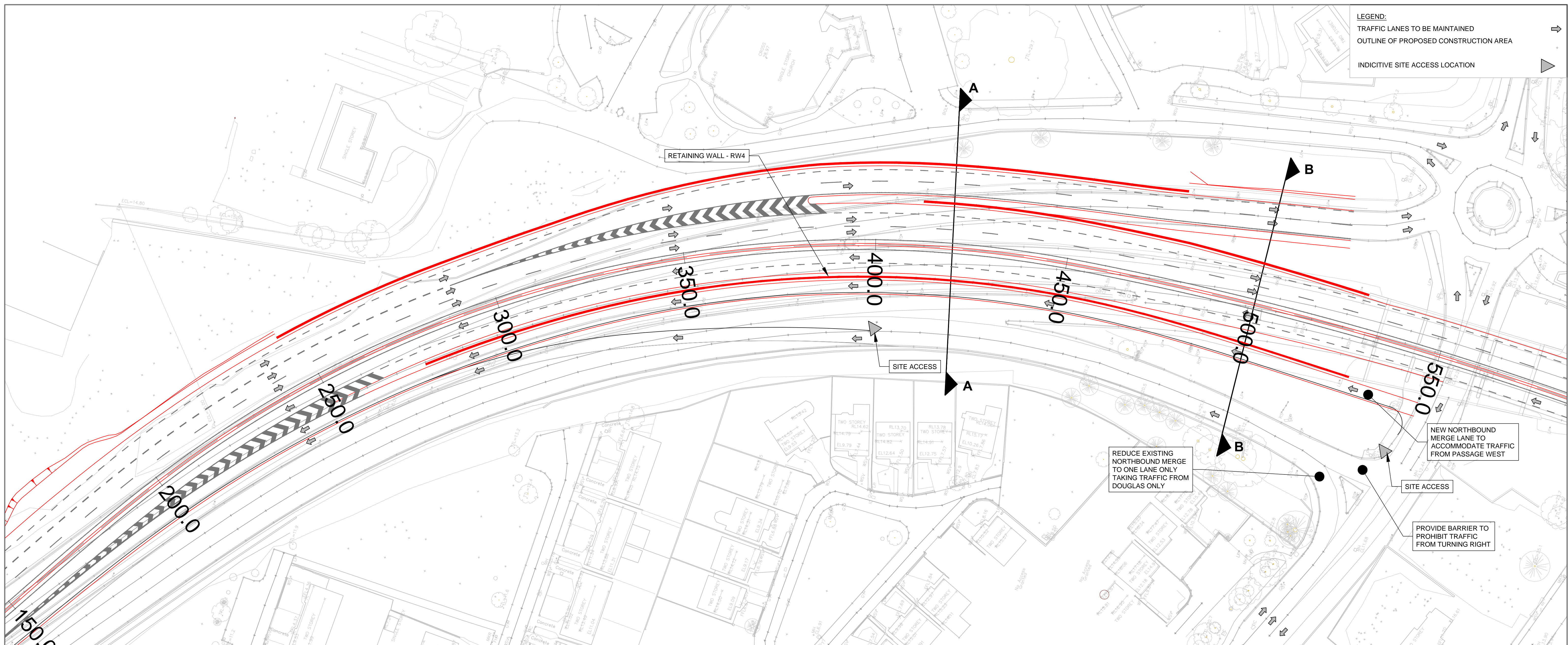
No.	Date	By	App	Amendment / Issue
F01	May 17	DM	MN	FINAL ISSUE

Innishmore
 Ballincollig
 Co. Cork
 Ireland

T +353 21 4665900
 W www.rpsgroup.com/ireland
 E ireland@rpsgroup.com

Drawn	MG	Project	M28 CORK TO RINGASKIDDY PROJECT		
Checked	MG	Title	TRAFFIC MANAGEMENT PLAN ROCHESTOWN ROAD / BLOOMFIELD INTERCHANGE PHASE 4		
Approved	MN	Date	JAN. 2015	File Ref.	MCT0597NTS001
Scale	N.T.S @ A3 N.T.S @ A1	Job No.	MCT0597	Drg. No.	TM0004
		Rev.			F01

LEGEND:
 TRAFFIC LANES TO BE MAINTAINED
 OUTLINE OF PROPOSED CONSTRUCTION AREA
 INDICITIVE SITE ACCESS LOCATION



- PHASE 5 WORKS:**
- MOBILISE AND PREPARE SITE
 - COMPLETE CONSTRUCTION AND SURFACING OF NORTHBOUND MERGE
 - COMPLETE JUNCTION REARRANGEMENT ON ROCHESTOWN ROAD

- NOTES:**
- TO ENABLE WORKS PRIOR TO ALTERNATING PHASES OUTLINED, FURTHER TRAFFIC MANAGEMENT CONSIDERATIONS MUST BE ASSESSED
 - WORKS MAY BE CARRIED OUT WITHIN THE WORKS SITE ON A PHASED BASIS TO MINIMISE ADVERSE IMPACTS ON TRAFFIC
 - ALL CONSTRUCTION TRAFFIC TO BE WHEEL WASHED, CLEANED AND COVERED PRIOR TO LEAVING THE WORKSITE.
 - A MAXIMUM SPEED LIMIT OF 50kph TO BE MAINTAINED TO ENSURE THE SAFETY OF ALL ROAD USERS DURING THE CONSTRUCTION PHASE

Includes Ordnance Survey Ireland data reproduced under OSI Licence number Cork County Council 2010/2006/ CCMA/ Cork County Council
 Unauthorised reproduction infringes Ordnance Survey Ireland and Government of Ireland copyright. © Ordnance Survey Ireland, 2017

Client

Bonneagar Iompair Éireann
 Transport Infrastructure Ireland



General Notes

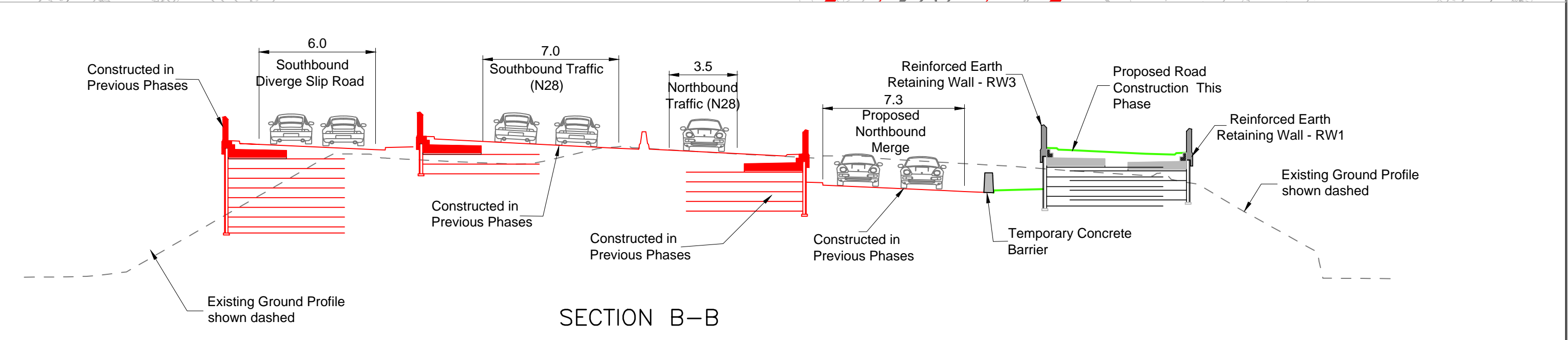
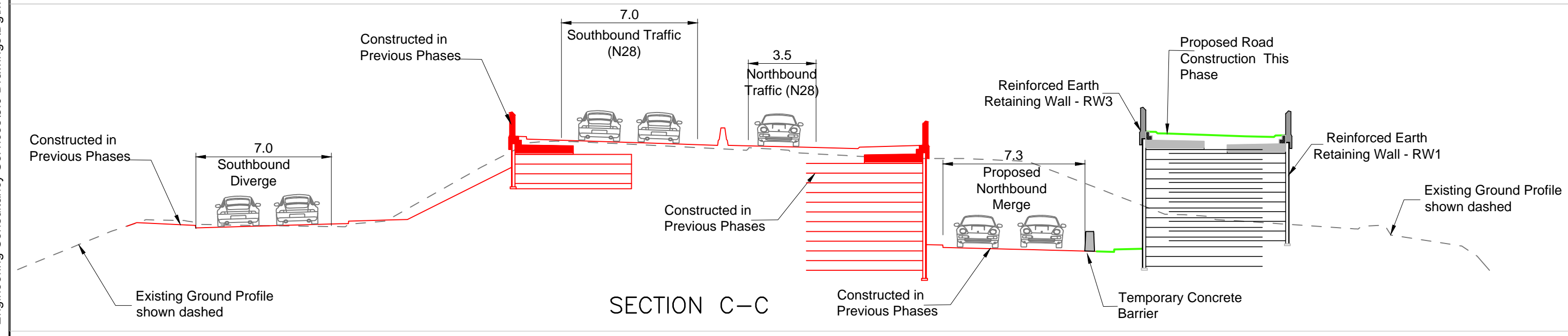
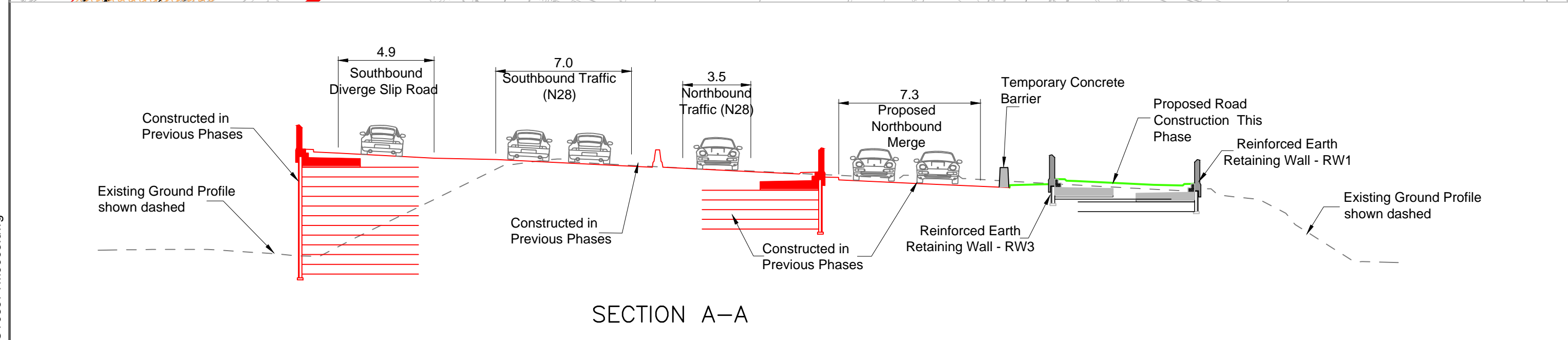
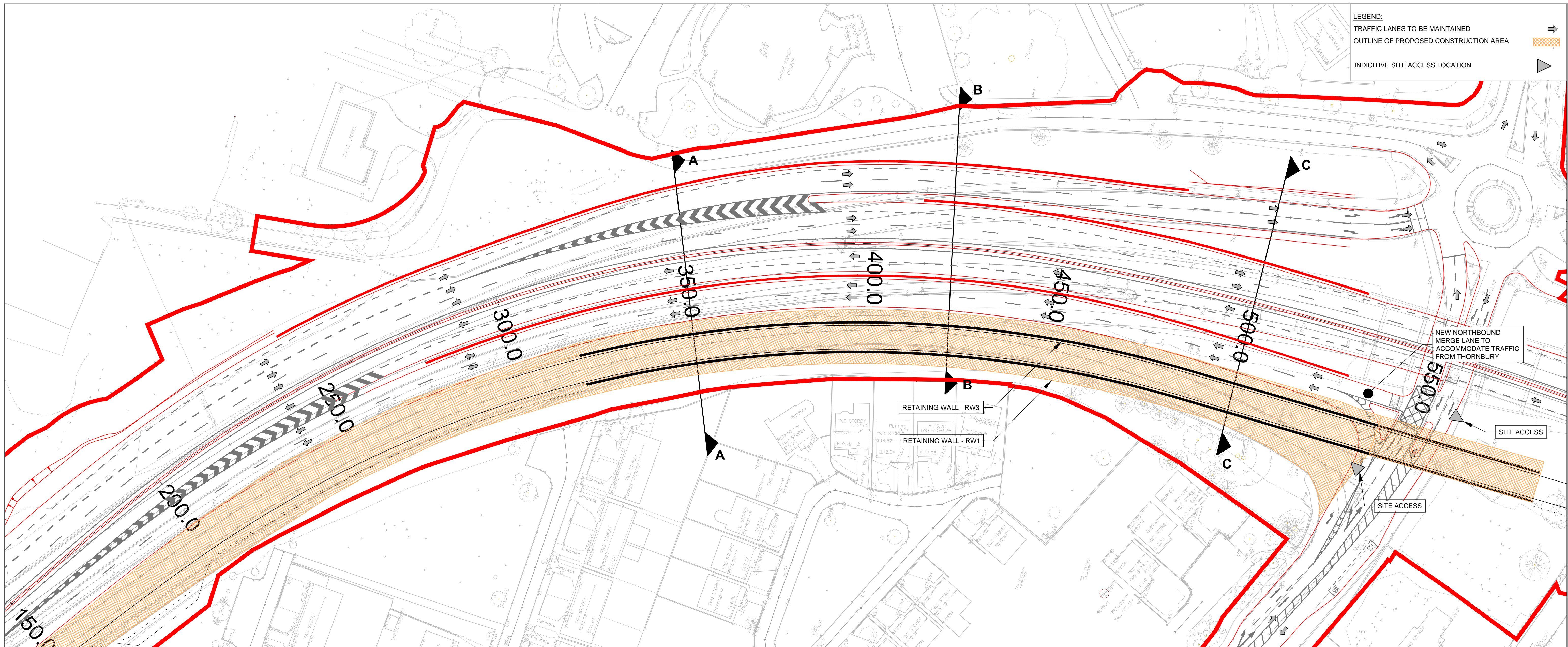
(i) This drawing is the property of RPS Consulting Engineers, it is a confidential document and must not be copied, used, or its content divulged without prior written consent.
 (ii) All Levels refer to Ordnance Survey Datum, Malin Head.
 (iii) DO NOT SCALE. Use figured dimensions only. If in doubt ask.
 (iv) Hard copies, dwf and pdf will form a controlled issue of the drawing. All other formats (dwg etc) are deemed to be an uncontrolled issue and any work carried out based on these files is at the recipients own risk. RPS will not accept any responsibility for any errors from the use of these files, either by human error by the recipient, listing of the un-dimensioned measurements, compatibility with the recipients software, and any errors arising when these files are used to aid the recipients drawing production, or setting out on site.

No.	Date	By	App	Amendment / Issue
F01	May 17	DR	MM	FINAL ISSUE

Innishmore
 Ballincollig
 Co. Cork
 Ireland

T +353 21 4665900
 W www.rpsgroup.com/ireland
 E ireland@rpsgroup.com

Drawn	MG	Project	M28 CORK TO RINGASKIDDY PROJECT		
Checked	MG	Title	TRAFFIC MANAGEMENT PLAN ROCHESTOWN ROAD / BLOOMFIELD INTERCHANGE PHASE 5		
Approved	MN	Job No.	MCT0597	File Ref.	MCT0597NTS001
Date	JAN. 2015	Drg. No.	TM0005	Rev.	F01
Scale	N.T.S @ A3 N.T.S @ A1				



- PHASE 6 WORKS:**
- MOBILISE AND PREPARE SITE
 - COMPLETE CONSTRUCTION AND SURFACING OF NORTHBOUND M28 TO N40 WESTBOUND INTERCHANGE
- NOTES:**
- TO ENABLE WORKS PRIOR TO ALTERNATING PHASES OUTLINED, FURTHER TRAFFIC MANAGEMENT CONSIDERATIONS MUST BE ASSESSED
 - WORKS MAY BE CARRIED OUT WITHIN THE WORKS SITE ON A PHASED BASIS TO MINIMISE ADVERSE IMPACTS ON TRAFFIC
 - ALL CONSTRUCTION TRAFFIC TO BE WHEEL WASHED, CLEANED AND COVERED PRIOR TO LEAVING THE WORKSITE.
 - A MAXIMUM SPEED LIMIT OF 50kph TO BE MAINTAINED TO ENSURE THE SAFETY OF ALL ROAD USERS DURING THE CONSTRUCTION PHASE

Client

Cork County Council
National Roads Office,
Richmond,
Glanmire,
Co. Cork.
Tel. No: (021) 4821046
Fax. No: (021) 4866209

General Notes

(i) This drawing is the property of RPS Consulting Engineers, it is a confidential document and must not be copied, used, or its content divulged without prior written consent.
(ii) All Levels refer to Ordnance Survey Datum, Malin Head.
(iii) DO NOT SCALE. Use figured dimensions only. If in doubt ask.
(iv) Hard copies, dwf and pdf will form a controlled issue of the drawing. All other formats (dwg etc) are deemed to be an uncontrolled issue and any work carried out based on these files is at the recipient's own risk. RPS will not accept any responsibility for any errors from the use of these files, either by human error by the recipient, listing of the un-dimensioned measurements, compatibility with the recipient's software, and any errors arising when these files are used to aid the recipient's drawing production, or setting out on site.

No.	Date	By	App	Amendment / Issue
F01	May 17	DR	MM	FINAL ISSUE

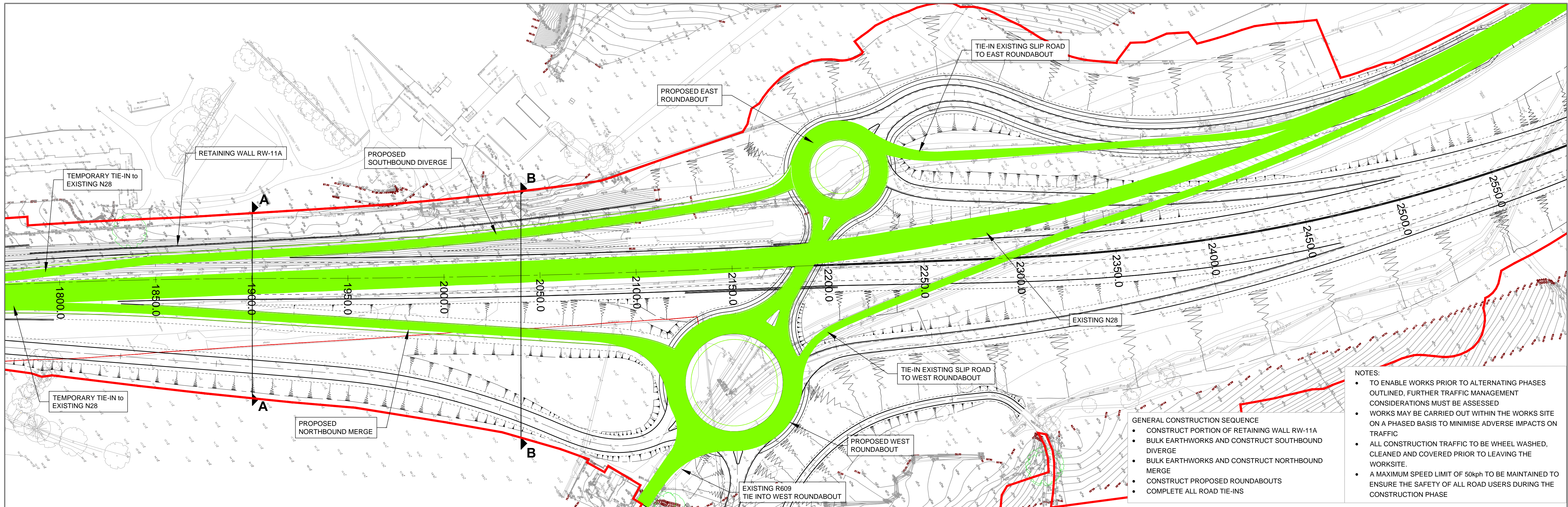
Innishmore
Ballincollig
Co. Cork
Ireland

T +353 21 4665900
W www.rpsgroup.com/ireland
E ireland@rpsgroup.com

Drawn	Checked	Approved	Date	Scale	Job No.	File Ref.	Drg. No.	Rev.
MG	MG	MN	JAN. 2015	N.T.S @ A3 N.T.S @ A1	MCT0597	MCT0597NTS001	TM0006	F01

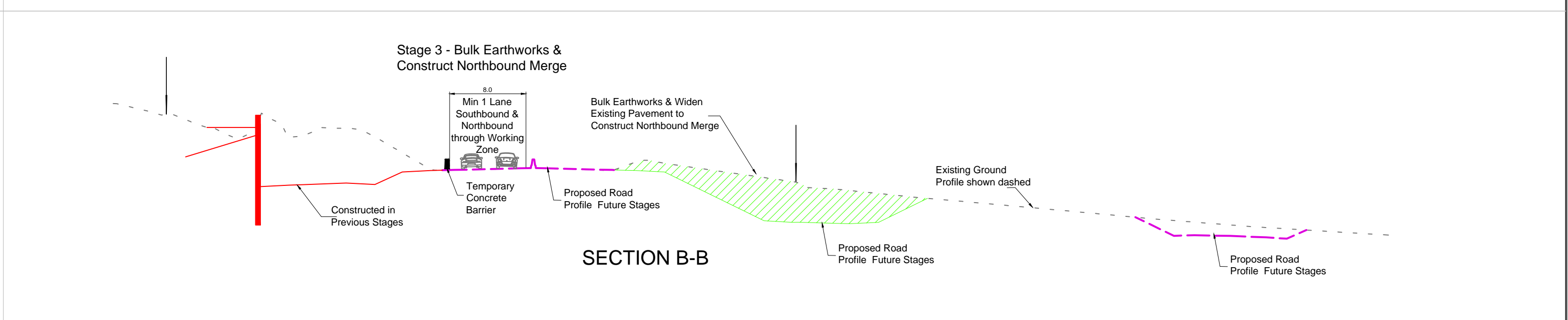
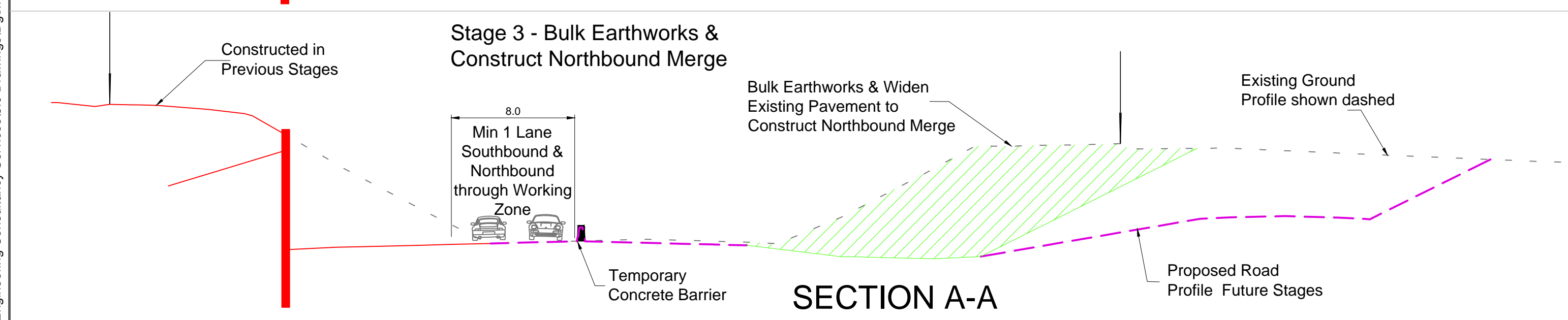
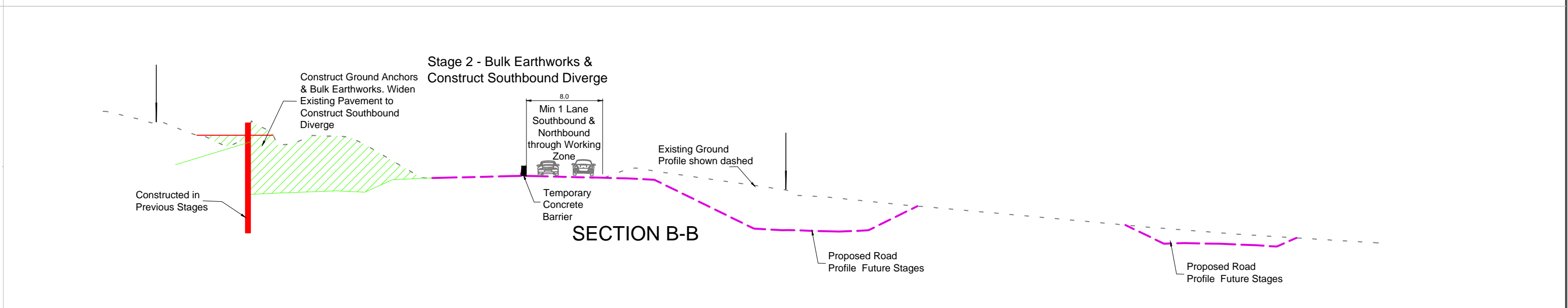
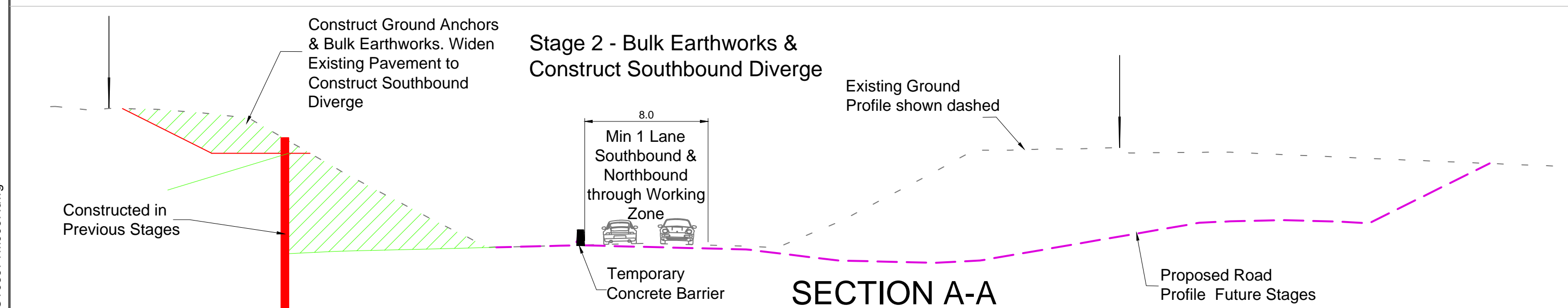
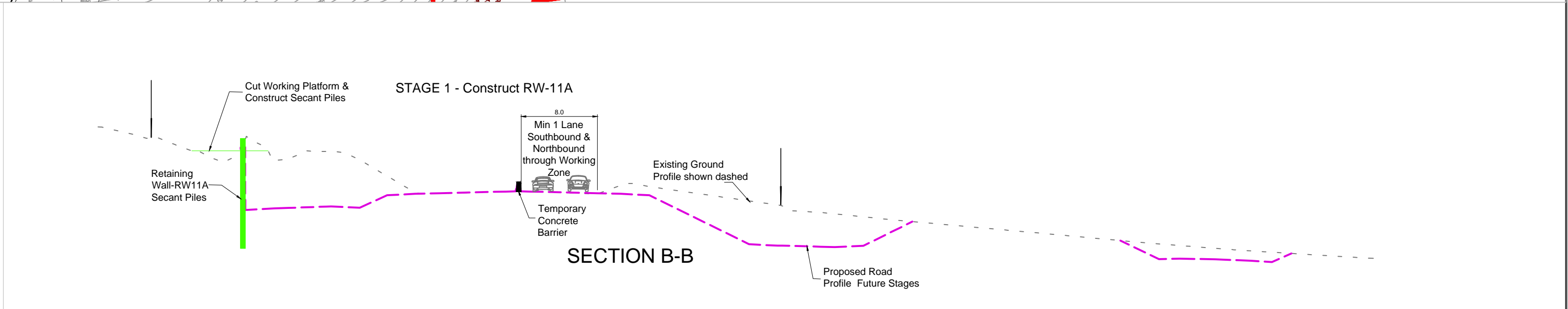
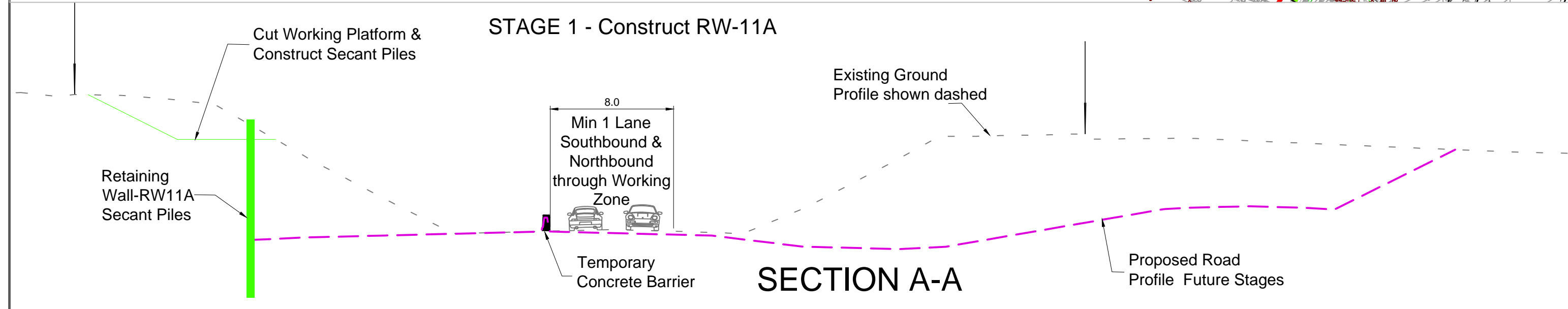
Project: **M28 CORK TO RINGASKIDDY PROJECT**
Title: **TRAFFIC MANAGEMENT PLAN
ROCHESTOWN ROAD / BLOOMFIELD INTERCHANGE
PHASE 6**

R:\MCT0597 - N28 Upgrade Scheme - Engineering Consultancy Services\6.0 Drawings\DMCT0597\TM0006.dwg



- GENERAL CONSTRUCTION SEQUENCE**
- CONSTRUCT PORTION OF RETAINING WALL RW-11A
 - BULK EARTHWORKS AND CONSTRUCT SOUTHBOUND DIVERGE
 - BULK EARTHWORKS AND CONSTRUCT NORTHBOUND MERGE
 - CONSTRUCT PROPOSED ROUNDABOUTS
 - COMPLETE ALL ROAD TIE-INS

- NOTES:**
- TO ENABLE WORKS PRIOR TO ALTERNATING PHASES OUTLINED, FURTHER TRAFFIC MANAGEMENT CONSIDERATIONS MUST BE ASSESSED
 - WORKS MAY BE CARRIED OUT WITHIN THE WORKS SITE ON A PHASED BASIS TO MINIMISE ADVERSE IMPACTS ON TRAFFIC
 - ALL CONSTRUCTION TRAFFIC TO BE WHEEL WASHED, CLEANED AND COVERED PRIOR TO LEAVING THE WORKSITE.
 - A MAXIMUM SPEED LIMIT OF 50kph TO BE MAINTAINED TO ENSURE THE SAFETY OF ALL ROAD USERS DURING THE CONSTRUCTION PHASE



Includes Ordnance Survey Ireland data reproduced under OSI Licence number Cork County Council 2010/2006/ CCMA/ Cork County Council
 Unauthorised reproduction infringes Ordnance Survey Ireland and Government of Ireland copyright. © Ordnance Survey Ireland, 2017

Client

Cork County Council

National Roads Office,
 Richmond,
 Glanmire,
 Co. Cork.

Tel. No: (021) 4821046
 Fax. No: (021) 4866209

General Notes

(i) This drawing is the property of RPS Consulting Engineers, it is a confidential document and must not be copied, used, or its content divulged without prior written consent.
 (ii) All Levels refer to Ordnance Survey Datum, Malin Head.
 (iii) DO NOT SCALE. Use figured dimensions only. If in doubt ask.
 (iv) Hard copies, dwf and pdf will form a controlled issue of the drawing. All other formats (dvg etc) are deemed to be an uncontrolled issue and any work carried out based on these files is at the recipients own risk. RPS will not accept any responsibility for any errors from the use of these files, either by human error by the recipient, listing of the un-dimensioned measurements, compatibility with the recipients software, and any errors arising when these files are used to aid the recipients drawing production, or setting out on site.

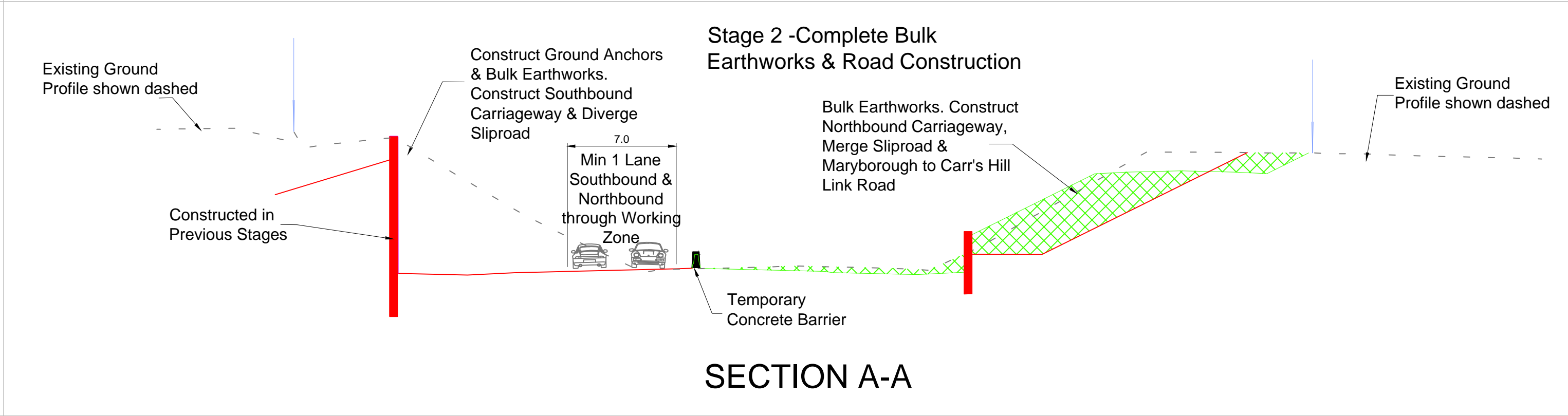
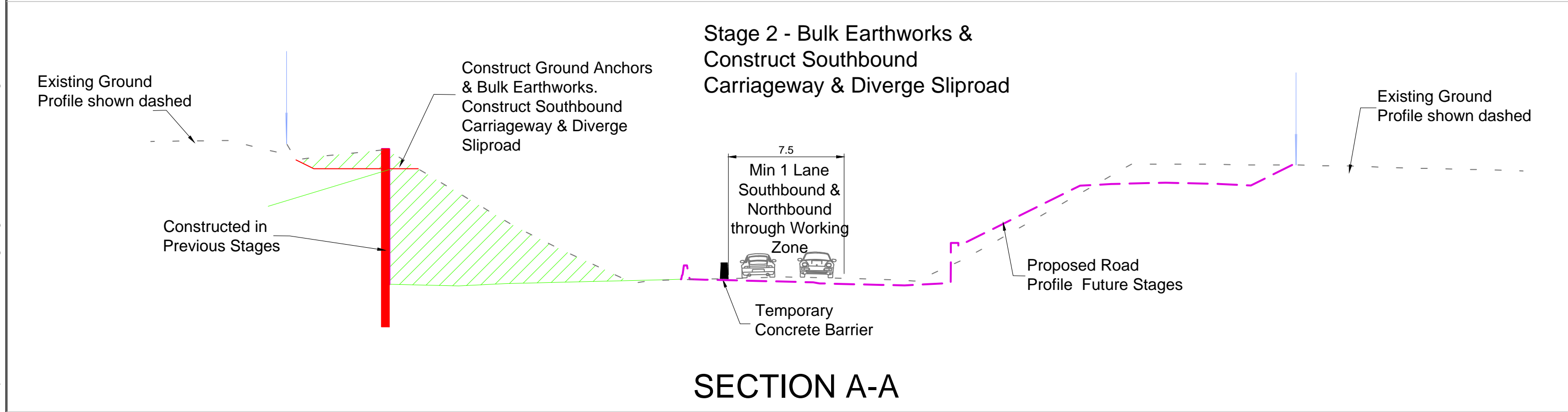
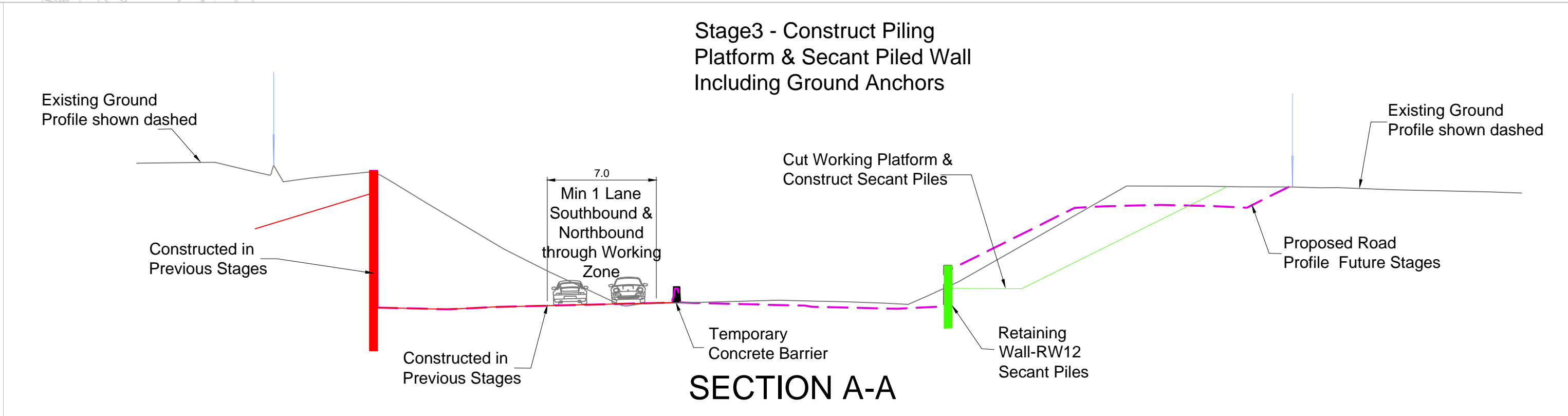
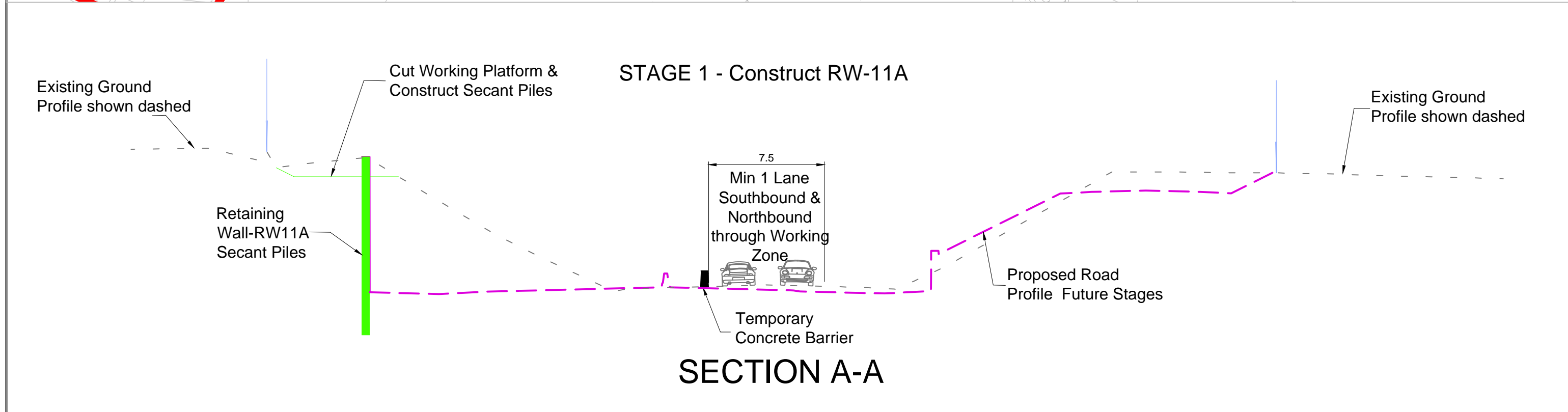
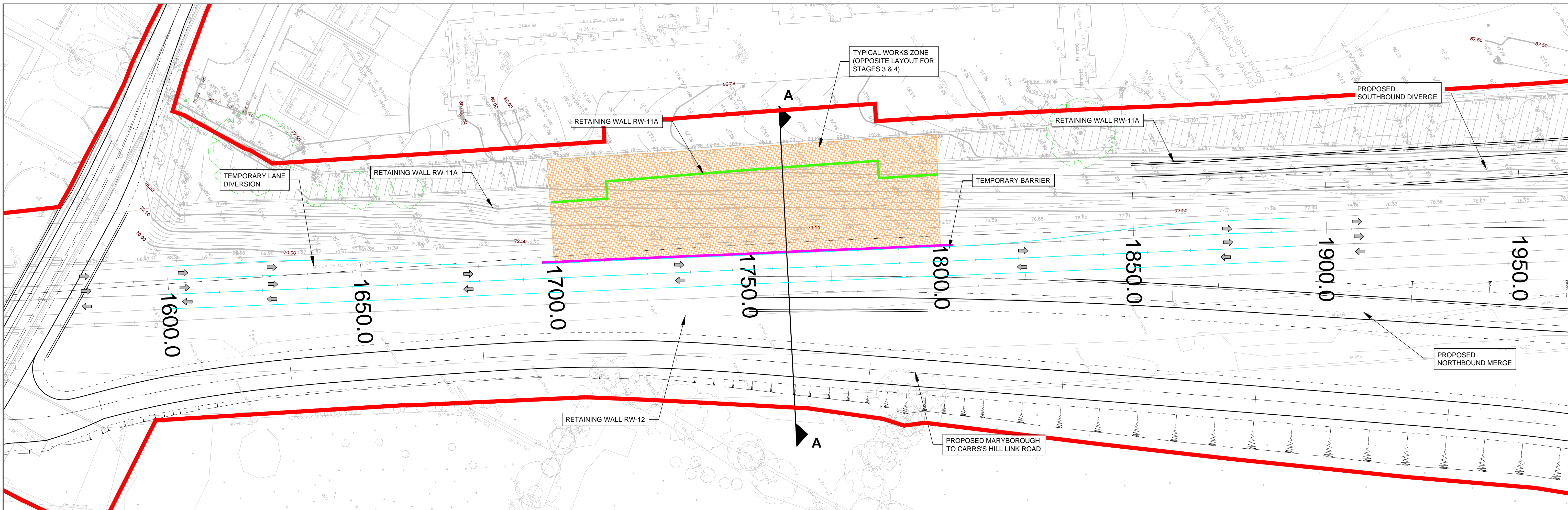
F01	May 17	DR	FINAL ISSUE	MN
No.	Date	Dr/Chk	Amendment / Issue	App

Innishmore
 Ballincollig
 Co. Cork
 Ireland

Tel: +353 21 4665900
 W: www.rpsgroup.com/ireland
 E: ireland@rpsgroup.com

Drawn	MG	Project	M28 CORK TO RINGASKIDDY PROJECT		
Checked	MG	Title	TRAFFIC MANAGEMENT PLAN EXISTING CARR'S HILL INTERCHANGE FIRST PHASE OF CONSTRUCTION		
Approved	MN	Job No.	MCT0597	File Ref.	MCT0597NTS001
Date	DEC. 2016	Drg. No.	TM0007	Rev.	F01
Scale	N.T.S @ A3 N.T.S @ A1				

R:\MCT0597 - N28 Upgrade Scheme - Engineering Consultancy Services\6.0 Drawings\Drawings\TM0007.dwg



Includes Ordnance Survey Ireland data reproduced under OSI Licence number Cork County Council 2010/2006/ CCMA/ Cork County Council
 Unauthorised reproduction infringes Ordnance Survey Ireland and Government of Ireland copyright. © Ordnance Survey Ireland, 2017

Client

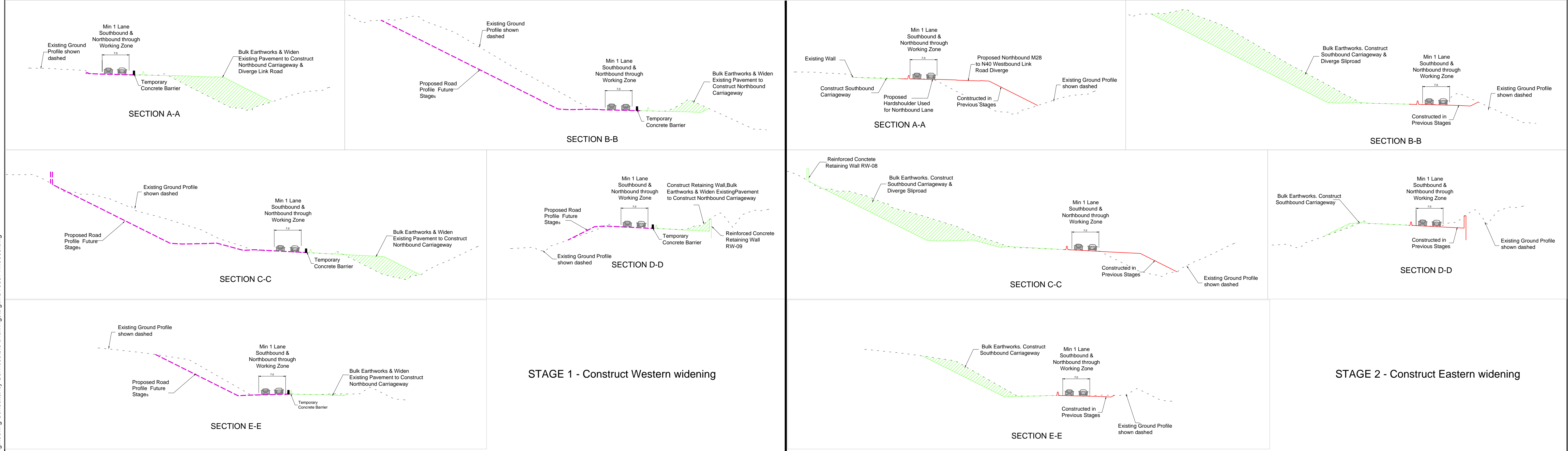
Cork County Council
 National Roads Office,
 Richmond,
 Glanmire,
 Co. Cork.
 Tel. No: (021) 4821046
 Fax. No: (021) 4866209

General Notes
 (i) This drawing is the property of RPS Consulting Engineers, it is a confidential document and must not be copied, used, or its content divulged without prior written consent.
 (ii) All Levels refer to Ordnance Survey Datum, Malin Head.
 (iii) DO NOT SCALE, use figured dimensions only, if in doubt ask.
 (iv) Hard copies, dwf and pdf will form a controlled issue of the drawing. All other formats (dvg etc) are deemed to be an uncontrolled issue and any work carried out based on these files is at the recipients own risk. RPS will not accept any responsibility for any errors from the use of these files, either by human error by the recipient, listing of the un-dimensioned measurements, compatibility with the recipients software, and any errors arising when these files are used to aid the recipients drawing production, or setting out on site.

No.	Date	By	App	Amendment / Issue
F01	May 17	DR	MN	FINAL ISSUE

Tel: +353 21 4665900
 www.rpsgroup.com/ireland
 ireland@rpsgroup.com

Drawn	MG	Project	M28 CORK TO RINGASKIDDY PROJECT		
Checked	MG	Title	TRAFFIC MANAGEMENT PLAN MARYBOROUGH TO CARR'S HILL		
Approved	MN	TYPICAL WORKS AREA & TEMPORARY TRAFFIC MANAGEMENT LAYOUT			
Date	DEC. 2016	File Ref.	MCT0597NTS001	Drg. No.	TM0008
Scale	N.T.S @ A3 N.T.S @ A1	Job No.	MCT0597	Rev.	F01



Includes Ordnance Survey Ireland data reproduced under OSI Licence number Cork County Council 2010/2006/ CCMA/ Cork County Council
 Unauthorised reproduction infringes Ordnance Survey Ireland and Government of Ireland copyright. © Ordnance Survey Ireland, 2017

Client

Cork County Council
 National Roads Office,
 Richmond,
 Glanmire,
 Co. Cork.
 Tel. No: (021) 4821046
 Fax. No: (021) 4866209

General Notes
 (i) This drawing is the property of RPS Consulting Engineers, it is a confidential document and must not be copied, used, or its content divulged without prior written consent.
 (ii) All Levels refer to Ordnance Survey Datum, Malin Head.
 (iii) DO NOT SCALE. Use figured dimensions only. If in doubt ask.
 (iv) Hard copies, dwf and pdf will form a controlled issue of the drawing. All other formats (dvg etc) are deemed to be an uncontrolled issue and any work carried out based on these files is at the recipient's own risk. RPS will not accept any responsibility for any errors from the use of these files, either by human error by the recipient, listing of the un-dimensioned measurements, compatibility with the recipient's software, and any errors arising when these files are used to aid the recipient's drawing production, or setting out on site.

No.	Date	By	App	Amendment / Issue
F01	May 17	PJ	MN	FINAL ISSUE

Innishmore
 Ballincollig
 Co. Cork
 Ireland
 T +353 21 4665900
 W www.rpsgroup.com/ireland
 E ireland@rpsgroup.com

Drawn		Project	
Checked	PJB	M28 CORK TO RINGASKIDDY PROJECT	
Approved	MN	Title	
Date	JAN. 2017	TRAFFIC MANAGEMENT PLAN	
Scale	N.T.S @ A3	ROCHESTOWN ROAD TO MARYBOROUGH HILL	
	N.T.S @ A1	TYPICAL WORKS AREA & TEMPORARY TRAFFIC MANAGEMENT LAYOUT	
Job No.	MCT0597	File Ref.	MCT0597NTS001
		Drg. No.	TM0009
		Rev.	F01

R:\MCT0597 - N28 Upgrade Scheme - Engineering Consultancy Services\6.0 Drawings\DWG\MCT0597TM0009.dwg